

Welcome to Allround Watersport Meerwijck and camper place "bij de jachthaven"

Whether you found your way to us by water or land, you have probably already gotten a little taste of the special area in which you have arrived. We are proud to offer you a place to stay in this beautiful area.

To make your stay as pleasant as possible, we have various facilities available in our marina for our guests. The attached map shows the facilities and their location. If you have any questions, you can of course contact us. You can find us in the harbour office during opening hours or by calling 06-53 35 37 75 (if you leave your camper spot or mooring number and question, we will call you back as soon as possible).

Arrival/departure

You can check in daily from 12:01 PM onwards. If a spot is available earlier, the "incheckautomaat" at the harbour office will tell you and you can enter the premises earlier. (This does not work if you have booked online in advance. Then your access code will work from 12:01PM). After you have paid, you will receive a ticket containing an access code. With this access code you can enter the premises and access the facilities booked.

A reservation for a spot or mooring is always valid until 12:00 PM. After this time, the access code is no longer valid and you cannot operate the barriers or access the showers. If you wish to stay longer, this is possible if the spot or mooring is not reserved. You can check and reserve it until 12:00 PM using your access code at the check-in machine.

Sanitary facilities

The use of our sanitary facilities in the anthracite-coloured sanitary building is included in the tariff. This means that you can use our toilets, washing facilities and washing-up area at the side of our sanitary building at no extra cost. Hot water for dishwashing is provided when you press the button on the left above the water tap. You then get 1 minute of hot water.

Use of the showers is by means of a token that you can buy at the reception. The coin costs are € 1.00 per coin and after insertion you can shower for 6 minutes with hot water.

If you paid for the shower when booking, your access code will also work in the beige sanitary building. Here you will find the showers, which you can use without tokens.

Washer/Dryer

At the back of our sanitary facilities is a room with a washing machine and dryer. To use them, you can buy tokens at the reception. Costs for using the washing machine are €5.00 per wash and €3.50 for the dryer. The room is locked and the access key will be given to you after payment of a deposit of € 10.00, which will be reimbursed when you return it after use. (Please note: you will need 2 washing machine tokens for a 90-degree wash).

Drinking water

You can fill up drinking water on both sides of the dishwashing area of our anthracite-sanitary building. This works with a push button. As long as you keep the button pressed down, the water will flow. For boats, there are taps on the jetties A, B and D.

Chemical toilet and grey water disposal.

You can empty your chemical toilet at the back of the anthracite sanitary building. Please clean the sink of the chemical toilet waste disposal after use, so that whoever uses this facility after you will also find a clean and tidy sink.

You may empty grey water at the entrance of the camper spaces. Here you will find a channel in the street from which the water automatically drains into the sewer.

Garbage

At the small square near the slipway you will find our garbage disposal area behind a fence. We separate glass, paper and residual waste. For each of these garbage flows, there is a container. Bulky waste such as broken chairs, refrigerators, mattresses and other large waste cannot be disposed of on the marina premises.

WiFi

Our marina has its own WiFi network, which ensures a very good connection. However, we receive a signal from our telecom supplier via 2 copper wires. So, although the connection is very good, the speed is not always the same. This also depends on the number of people using our WiFi Network at the same time. You can easily access our network by choosing "Allround Watersport". A password is not required.

Groceries and shopping

There are several places to do your shopping.

1. Camping shop - Camping Meerwijck, Strandweg 2, Kropswolde +/- 1500m
2. Jumbo supermarket - Pleiaden 11, 9602 KD Hoogezand +/- 3500m
3. Albert Heijn and Lidl - Shopping centre Hooge Meeren, Gorecht-Oost 39a, Hoogezand +/- 4700m
4. Jumbo and Aldi - Meint Veningastraat 26, 9601 KG Hoogezand, +/- 4900m

Restaurants, food and take-away

There are various restaurants around the Zuidlaardermeer.

On the enclosed map you will already find a large number. Apart from that, there are many restaurants in the nearby villages, as well as various takeaway and delivery services.

If you choose a delivery, please give the following address:

Haventerrein van Allround Watersport Meerwijck
Jachthavenweg 2
9606RS Kropswolde

+ your own mobile phone number!

Surrounding area

As mentioned before, we are proud of our countryside. We would like to inform you about some of the many places and things to see. At our harbour office, we have a number of leaflets with more information.

Nevertheless, we will mention a few things below.

Beaver watching.

Beavers were released in the Zuidlaardermeer area some 15 years ago. By now, these large animals have found their way here and it is impossible to imagine life without them. More than eight beaver dams have been counted in the area. You can admire these beautiful animals almost every day from the quay of our harbour. We will be happy to inform you when and where they can be best spotted.

Walking

Our marina is situated in the middle of a recreation and nature reserve. The Zuidlaardermeer and surrounding polders are classified as Natura 2000 and is famous for its many bird species, some of which only breed here. There are various walkways through this beautiful area. In addition, you can walk straight from the marina into the adjacent park with a beach where there is also room for dogs to swim.

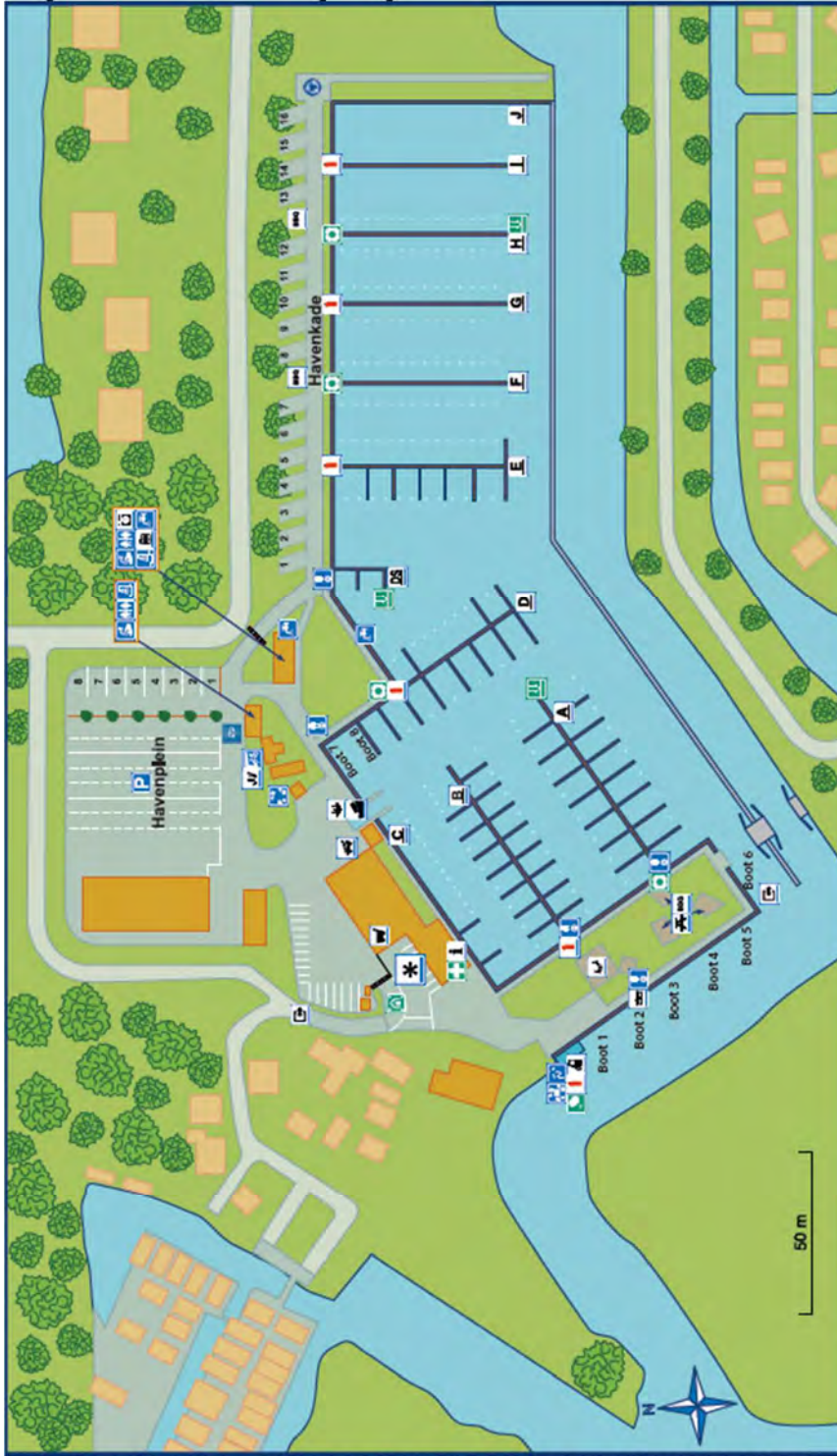
Cycling

From our marina, you can make beautiful cycling trips. You can use the '*Fietsknooppuntenplanner / ANWB*' to easily plan your own route. We have prepared one for you called "Rondje Zuidlaardermeer". This tour of about 18 km leads you via a bicycle ferry across the river Hunze, through the natural landscape on the north-west side of the Zuidlaardermeer, through the pretty village of Noordlaren where time seems to have been at a standstill. From Noordlaren, you cycle through Midlaren to Zuidlaren. This village, known for the song "Berend Botje", is located on the Hondsrug and is visited by many tourists. You then continue northwards back to Kropswolde. The route is enclosed with this mail.

Other places of interest

- Freylemaborg in Slochteren
- Museum mill "De Wachter" in Zuidlaren
- Sprookjeshof in Zuidlaren
- Bus museum in Hoogezand
- Round trip with the whisper boat of "het Groninger Landschap"
- Day trip to Groningen

Map of marina and camper spots



Allround Watersport
Meerwijk
 Jachthavenweg 2
 9606 RS Kropswolde
 Tel: 0598 – 32 35 56
 Mob: 06 – 53 35 37 75
 info@allroundwatersport.nl
 www.allroundwatersport.nl

In deze haven geldt:

- Verboten te zwemmen
Swimming forbidden
Schwimmen verboten
- Geen afval in het water gooien
Do not throw rubbish into the water
Bitte keine Müllde in Wasser werfen
- Honden aan de lijf
Dogs must be leashed
Hunde an der Leine führen
- Wi-Fi / internetfaciliteiten
Wi-Fi / internet facilities
Wi-Fi / Internet-faziliteit
- Laat geen alcohol achter
Please don't litter
Hinterlaten keinen Abfall

U bent hier You are here Sie befinden sich hier	Havenkantoor Harbour office Havenkant	Informatie Information Informaties	Ingang jachthaven Entrance to marina Eingang zum Yacht	Parkeerterrein Parking Parkeerplaats	Begrijpen Luggage van Carparkwagen	Fietsstalling Bicycle shed Fahrradstand	Afspuigen Cleaning area Waschplatz für Boote	Plezierbooten Chays for tourist vessels Angebotstafel für Durchreisende	Botenlift Boat lift Bootslift	Steiger met aanhouding Quay with signs Angehaltene Anlegestelle	Barbecue plek Barbecue spot Barbecue Platz	Picnicktafel Picnic table Picnicktisch	Elektriciteit Electricity Stromanschluß	Water tap Frischwasserzapfstelle	EHBO First aid Erste-Hilfe-Posten	Absorptie doek/rol Absorption cloth Absorptions-tuch-rolle	Reddingsboei Life buoy Rettungsboje	Reddingstrap Emergency ladder Rettungstreppe	Verzamelplaats bij calamiteit Meeting place at calamity Treffpunkt bei großen Unglück	Brandblusser Fire extinguisher Feuerlöscher	Douche Shower Dusche	Sanitairruimte Sanitary facilities Sanitärbereich	Toilet dames/heren Toilet ladies/gents Damen-/Herrentoiletten	Waserette Laundrette Wäscher	Afvalmenant Waste water dump Abfallentsorgung	Milieuwatertank Water disposal site Umweltwasser	Rijnwater Rijn water Rijnwasser	Vullwaterinname Wastewater Schmutzwasserentropung	Locatiepunt chemisch toilet Collection point chemical toilet Sammel-punkt chemisch toilet	Kozemiddelen Toxic waste Wastegevaar
---	---	--	--	--	--	---	--	---	-------------------------------------	---	--	--	---	-------------------------------------	---	--	---	--	---	---	----------------------------	---	---	------------------------------------	---	--	---------------------------------------	---	---	--



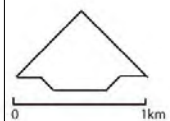
Topografische ondergrond © Topografische Dienst Kadaster

Dit kaartje is met de grootst mogelijke zorg samengesteld. Aan de gegevens kunnen echter geen rechten worden ontleend.

- Te plaatsen betonning hoofdvaargeul
- Scheidingston
- ▲ Betonning hoofdvaargeul
- Paal met diepte marking
- Steekbakens
- D15 Diepte in dm

HORECA AAN HET ZUIDLAARDERMEER

1. Waterjuffers bij Vos, Osdijk 4, 9479 TC Noordlaren 06-25 08 32 72
2. Beachclub Vifero, Strandweg 4, 9606 PR Kropswolde 0598-32 32 25
3. Paviljoen De Rietzoom, Meerweg 60, 9606 PP Kropswolde 0598-32 25 20
4. Tapas y Bodega, Meerweg 60D, 9606 PP Kropswolde 0598-74 40 00
5. Paviljoen de Leine, Meerweg 62A, 9606 PP Kropswolde, 0598-32 27 00
6. Paviljoen Meerzicht, Meerzicht 1, 9475 TA Midlaren, 050-78 50 303
7. Paviljoen de Bloemert, De Bloemert 5, 9475 TG Midlaren, 06-82 67 14 41



Vaarkaat Zuidlaardermeer

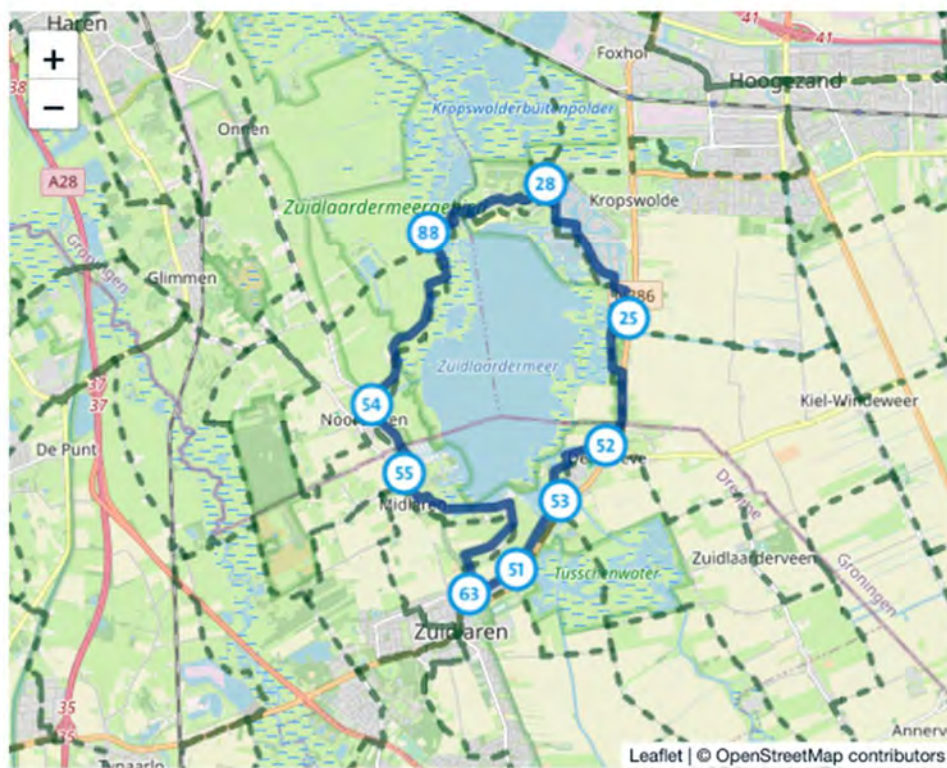
Cartografie/Vomgeving: Bert-Jan Bos, Provincie Groningen

Bicycle route around the Zuidlaardermeer

Knooppuntenroute

Totale afstand: 18.8 km

Overzicht



Knooppunten



Kaartje(s) voor Knooppunter

Knooppuntenroute
 Totaal: 18.8 km 1 van 1

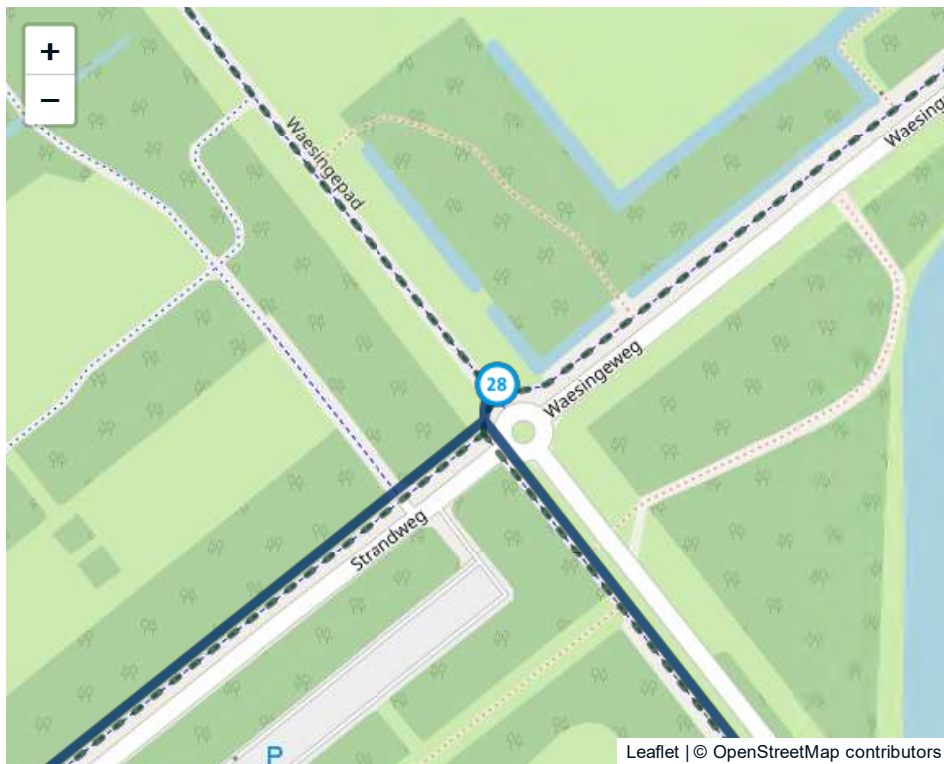
28	88	54	55
2.1 km	3.1 km	1.2 km	3.6 km
63	51	53	52
738 m	1.2 km	1.7 km	2.2 km
25	28		
3.0 km			

Kaartje(s) voor Bikepointer

Knooppuntenroute
 Totaal: 18.8 km 1 van 1

28	88	54	
55	63	51	
53	52	25	
28			

Startpunt

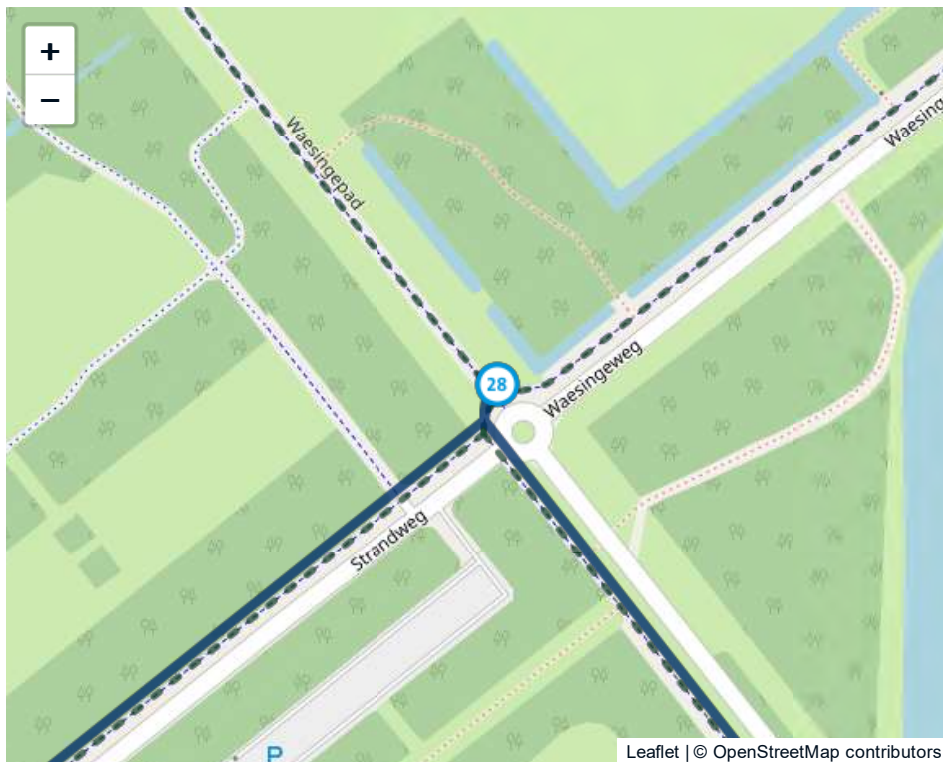


Adres van het startpunt

Knooppunt 28

53.14902795944363, 6.7052035219967365

Endpoint



Geef je mening

Adres van het eindpunt

Knooppunt 28

53.14902795944363, 6.7052035219967365

Routebordje verdwenen? Geef het door!

Knooppunt- of LF-bordje weg? Meld dit op www.meldpuntroutes.nl